

NOTICE!!

These documents have been scanned!

Do not place un-scanned documents beneath this notice!

Do not remove this notice from this file!

GPO Jacket No. 560-102
Print Order 61540
Rise Business Services, LLC
Job=AZ15 5/1/2019



Box Number= AZ15013



Claim Begin-End: AMC440406-AMC440406

1 Initial Receipt



AZ15013-25


AMC440098-AMC440515

United States Department of the Interior
Bureau of Land Management
 DIV OF LANDS, MINRLS & ENERGY
 ONE N CENTRAL AVE
 PHOENIX, AZ 85004 -4427
 Phone: 602-417-9200

Receipt

No: 3715616

Transaction #: 3820632	
Date of Transaction: 12/05/2016	
CUSTOMER:	
MOHAVE COUNTY GEM STONERS PO BOX 3992 KINGMAN, AZ 86402-3992 US	


 BY: *R.A.W.*

LINE #	QTY	DESCRIPTION	REMARKS	UNIT PRICE	TOTAL
1	1.00	LOCATABLE MINERALS / MINING CLAIMS-NEW, UNADJUD, ONE OR MORE AUTH NOS / NEW MINING CLAIMS LOCATION FEE CASES: AMC440406/\$37.00		- n/a -	37.00
2	1.00	LOCATABLE MINERALS / MINING CLAIMS-NEW, UNADJUD, ONE OR MORE AUTH NOS / NEW MINING CLAIM PROCESSING FEE CASES: AMC440406/\$20.00		- n/a -	20.00
3	1.00	LOCATABLE MINERALS / MINING CLAIMS-NEW, UNADJUD, ONE OR MORE AUTH NOS / NEW MINING CLAIMS MAINTENANCE FEE CASES: AMC440406/\$155.00		- n/a -	155.00
TOTAL:					\$212.00

PAYMENT INFORMATION			
1	AMOUNT:	212.00	POSTMARKED: 11/28/2016
	TYPE:	CHECK	RECEIVED: 12/02/2016
	CHECK NO:	2168	
	NAME:	MOHAVE COUNTY GEMSTONERS PO BOX 3992 KINGMAN AZ 86402-3992 US	

REMARKS

This receipt was generated by the automated BLM Collections and Billing System and is a paper representation of a portion of the official electronic record contained therein.

NOTICE!!

These documents have been scanned!

Do not place un-scanned documents beneath this notice!

Do not remove this notice from this file!

GPO Jacket No. 560-102
Print Order 61540
Rise Business Services, LLC
Job=AZ15 5/1/2019



Box Number= AZ15013



Claim Begin-End: AMC440406-AMC440406

2 Correspondence



AZ15013-25

AMC440098-AMC440515

**NO
DOCUMENTS
FOUND**

NO DOCUMENTS FOUND
NO DOCUMENTS FOUND

NOTICE!!

These documents have been scanned!

Do not place un-scanned documents beneath this notice!

Do not remove this notice from this file!

GPO Jacket No. 560-102
Print Order 61540
Rise Business Services, LLC
Job=AZ15 5/1/2019



Box Number= AZ15013



Claim Begin-End: AMC440406-AMC440406

3 Transfers



AZ15013-25

AMC440098-AMC440515

**NO
DOCUMENTS
FOUND**

NO DOCUMENTS FOUND
NO DOCUMENTS FOUND

NOTICE!!

These documents have been scanned!

Do not place un-scanned documents beneath this notice!

Do not remove this notice from this file!

GPO Jacket No. 560-102
Print Order 61540
Rise Business Services, LLC
Job=AZ15 5/1/2019



Box Number= AZ15013



Claim Begin-End: AMC440406-AMC440406

4 Annual Filings



AZ15013-25

AMC440098-AMC440515

UNITED STATES
DEPARTMENT OF THE INTERIOR
BUREAU OF LAND MANAGEMENT
MAINTENANCE FEE WAIVER CERTIFICATION

430
JME

440406

FORM APPROVED
OMB NO. 1004-0114
Expires: January 31, 2020

SEE INSTRUCTIONS ON PAGE 2

- This small miner waiver is filed for the assessment year beginning on September 1, 2019 and ending on September 1, 2020
- The undersigned and all related parties owned ten or fewer mining claims, mill, or tunnel sites located and maintained on Federal lands in the United States of America on September 1, 2019
- The undersigned have performed the assessment work required by law for each mining claim listed prior to filing this waiver and understand that by filing this form the undersigned must file an affidavit of assessment work with the Bureau of Land Management (BLM) by the December 30th following the filing of this waiver.
- The undersigned understand that if the assessment work obligation has not yet come due under 30 U.S.C. 28 (for those claims in their first assessment year only), a notice of intent to hold reciting this condition must be recorded by the December 30th following the filing of this waiver.
- The undersigned understand that mill and tunnel sites may also be listed on this waiver and be waived from payment of the maintenance fee, and that a notice of intent to hold for these sites is required to be filed with the BLM by the December 30th following the filing of this waiver.
- The undersigned understand and acknowledge that pursuant to 43 U.S.C. 1212 and 18 U.S.C. 1001, the filing or recording of a false, fictitious, or fraudulent document with the BLM may result in a fine of up to \$250,000, a prison term not to exceed five years, or both.
- The mining claims, mill or tunnel sites for which this waiver from payment of the maintenance fees is requested are:

CLAIM OR SITE NAME	BLM RECORDATION SERIAL NUMBER
1. PICK AND SHOVEL ✓	AMC # 440406
2.	
3.	
4.	
5.	
6.	
7.	
8.	
9.	
10.	

RECEIVED
BLM AZ STATE OFFICE
2019 AUG 29 P 2:58
PHOENIX, ARIZONA

The owner(s) (claimants) of the above mining claims and sites are:

MOHAVE Co. Gemstoners
(Owner's Name - Please Print)
PO Box 3992
(Owner's Mailing Address)

[Signature]
Past PRESIDENT
Mohave Co. Gemstoners
(Owner's Signature)
KINGMAN AZ 86402
(City) (State) (Zip Code)

(Owner's Name - Please Print)

(Owner's Signature)

(Owner's Mailing Address)

(City)

(State)

(Zip Code)

(Owner's Name - Please Print)

(Owner's Signature)

(Owner's Mailing Address)

(City)

(State)

(Zip Code)

(Owner's Name - Please Print)

(Owner's Signature)


(Owner's Mailing Address)

(City)

(State)

(Zip Code)

(Continued on page 2)



NW

2

FEE# 2018062870

OFFICIAL RECORDS OF MOHAVE COUNTY KRISTI BLAIR, COUNTY RECORDER



440406

12/21/2018 04:35 PM Fee: \$10.00

PAGE: 1 of 2

NOTICE OF INTENTION TO HOLD MINING CLAIMS/SITES

When Recorded Return Document to:

ED HUSKINSON 480A Steinke Dr. Kingman, AZ 86409-1068

RECEIVED BLM AZ STATE OFFICE PHOENIX, ARIZONA 2019 JAN 28 A 11:59 BLM Date Stamp

Check here if this is a change of address. Telephone: 928 757-8228

E-mail Address: huskye86401@gmail

I (We) intend to hold the claims(s) and/or site(s) listed below for the calendar year 2019, and I (We) have filed or will file a Notice of Intent to Hold in the county where the claim (s) is located.

Reason for filing a Notice of Intent to Hold instead of an assessment work filing (check one):

- Maintenance fee was paid to maintain claim(s) during this assessment year. Mill or tunnel sites. Claim(s) was located during the current assessment year. BLM has deferred assessment work...

Table with 7 columns: Line No., AMC NUMBER, CLAIM/SITE NAME, COUNTY RECORDER DATA (if available), TWP, RNG, SEC. Row 1: 1, 440406, Pick & Shovel, Mohave County Fee # 2016053432, 23N, 17W, 25

Form: MCF110 Revised July 2014 Page 1 of 2

4359102

NOTICE OF INTENTION TO HOLD MINING CLAIMS/SITES

Page 2

BLM Date Stamp	2019 JAN 28 A 11:59 PHOENIX, ARIZONA
----------------------	---

RECEIVED
BLM AZ STATE OFFICE

1. State of Arizona, County of MOHAVE
 2. I (Name) Ed Huskinson, Jr (President)
 3. Reside at (Address) 4804 Steinke Drive

City Kingman County Mohave State AZ Zip 86409 being duly sworn, depose and say that I am a citizen of the United States, more than eighteen years of age, that all of the facts set forth in this notice, subject to the provisions and penalties of 18 U.S.C. 1001 pertaining to the filing of false, fictitious, or fraudulent statements with the United States, are true and correct according to the best of my knowledge, information and belief

4. Owner's name and address (If not shown in items 1-3 above) Mohave County
GEMSTONERS

5. Dated: 12/21/18 Signature: Ed Huskinson, Jr.

Bureau of Land Management
 Arizona State Office
www.blm.gov/az

No. of Claims: _____ x \$10 = _____
Check No: _____ limit _____
Receipt No.: _____
For BLM Use Only

Form: MCF110
 Revised July 2009
 Page 2 of 2

295

440406

Form 3830-2
(January 2017)

UNITED STATES
DEPARTMENT OF THE INTERIOR
BUREAU OF LAND MANAGEMENT

MAINTENANCE FEE WAIVER CERTIFICATION

[Handwritten Signature]

FORM APPROVED
OMB NO. 1004-0114
Expires: January 31, 2020

SEE INSTRUCTIONS ON PAGE 2

1. This small miner waiver is filed for the assessment year beginning on September 1, 2018 and ending on September 1, 2019.
2. The undersigned and all related parties owned ten or fewer mining claims, mill, or tunnel sites located and maintained on Federal lands in the United States of America on September 1, 2018.
3. The undersigned have performed the assessment work required by law for each mining claim listed prior to filing this waiver and understand that by filing this form, the undersigned must file an affidavit of assessment work with the Bureau of Land Management (BLM) by the December 30th following the filing of this waiver.
4. The undersigned understand that if the assessment work obligation has not yet come due under 30 U.S.C. 28 (for those claims in their first assessment year only), a notice of intent to hold reciting this condition must be recorded by the December 30th following the filing of this waiver.
5. The undersigned understand that mill and tunnel sites may also be listed on this waiver and be waived from payment of the maintenance fee, and that a notice of intent to hold for these sites is required to be filed with the BLM by the December 30th following the filing of this waiver.
6. The undersigned understand and acknowledge that pursuant to 43 U.S.C. 1212 and 18 U.S.C. 1001, the filing or recording of a false, fictitious, or fraudulent document with the BLM may result in a fine of up to \$250,000, a prison term not to exceed five years, or both.
7. The mining claims, mill or tunnel sites for which this waiver from payment of the maintenance fees is requested are:

CLAIM OR SITE NAME	BLM RECORDATION SERIAL NUMBER
1. PICK & SHOVEL	C923 AMC # 440406 (440406)
2.	
3.	
4.	
5.	
6.	
7.	
8.	
9.	

RECEIVED
BLM AZ STATE OFFICE
2018 AUG 21 P 1:45
PHOENIX, ARIZONA

The owner(s) (claimants) of the above mining claims and sites are:

MOHAVE COUNTY GEMSTONERS
 (Owner's Name - Please Print)
 PO BOX 3592
 (Owner's Mailing Address)

[Handwritten Signature] President
 (Owner's Signature)
 KINGMAN AZ 86402
 (City) (State) (Zip Code)

(Owner's Name - Please Print)
 (Owner's Mailing Address)

(Owner's Signature)
 (City) (State) (Zip Code)

(Owner's Name - Please Print)
 (Owner's Mailing Address)

(Owner's Signature)
 (City) (State) (Zip Code)

(Owner's Name - Please Print)
 (Owner's Mailing Address)

(Owner's Signature)
 (City) (State) (Zip Code)

(Continued on page 2)

ENTERED
 SEP 12 2018
 BY: *[Handwritten Signature]*

(Owner's Name - Please Print)	(Owner's Signature)		
(Owner's Mailing Address)	(City)	(State)	(Zip Code)
(Owner's Name - Please Print)	(Owner's Signature)		
(Owner's Mailing Address)	(City)	(State)	(Zip Code)
(Owner's Name - Please Print)	(Owner's Signature)		
(Owner's Mailing Address)	(City)	(State)	(Zip Code)
(Owner's Name - Please Print)	(Owner's Signature)		
(Owner's Mailing Address)	(City)	(State)	(Zip Code)

18 U.S.C. 1001 and 43 U.S.C. 1212 make it a crime for any person knowingly and willfully to make to any department or agency of the United States any false, fictitious or fraudulent statements or representations as to any matter within its jurisdiction.

INSTRUCTIONS

- 4. This certification is made under the provisions of 43 U.S.C. § 1744 and 30 U.S.C. §28-28k and the regulations thereunder (43 CFR Part 3830).
 The claimant(s) must fill in the dates in paragraph 1 for the beginning and ending of the assessment year for which this waiver is sought.
 The claimant(s) must fill in the date in paragraph 2 for the beginning of the assessment year for which this waiver is sought.
- 5. All claim and site names and BLM serial numbers must be listed for the mining claims, mill sites, and tunnel sites for which the waiver is sought.
- 6. All owners of the mining claims, mill sites, and tunnel sites and their addresses must be given.
- 7. This waiver form must be signed by all the claimants or their designated agent, in original form. If an agent is designated, a notarized designation of agent, signed by all of the claimants with proper address given, must be submitted with this waiver.
- 8. This form must be filed no later than September 1st for the upcoming assessment year in the BLM State Office where the mining claims or sites are recorded, or the waiver cannot be granted by the BLM. (Example: To obtain a waiver for the assessment year 2012, which begins on September 1, 2011, you must qualify for and file for a waiver no later than September 1, 2011, in the proper BLM State Office.)
- 9. For all mining claims which require assessment work, you must record an affidavit of labor on or before the December 30th immediately following the filing of this waiver. For all other mining claims or sites waived, you must record a notice of intent to hold on or before the December 30th immediately following the filing of this waiver.
- 10. Mill and tunnel sites may also be listed on this waiver and be waived from payment of the maintenance fee. A notice of intent to hold for these sites is required to be filed by the December 30th following the filing of this waiver.

FOR OFFICIAL USE ONLY

RECEIVED


BLM STATE OFFICE

2011 AUG 21 P 1:45

PHOENIX, ARIZONA



1000




85004

U.S. POSTAGE
PAID
KINGMAN, AZ
86401
AUG 13, 18
AMOUNT

\$7.20

R2305H127465-06

CERTIFIED MAIL



7017 0530 0001 0738 2868

UNITED STATES DEPARTMENT OF THE INTERIOR
BUREAU OF LAND MANAGEMENT

Arizona State Office

One North Central Avenue, Suite 800
Phoenix, AZ 85004-4427

7 10 ND
6L 5017 ST
050 AM
85002-999292

PHOENIX, ARIZONA

2018 AUG 21 P 1:45

RECEIVED
BLM AZ STATE OFFICE

RETURN RECEIPT
REQUESTED

Mohave County Gemstoners
PO Box 3992
Kingman, AZ 86402

FEE# 2017059850

OFFICIAL RECORDS
OF MOHAVE COUNTY
KRISTI BLAIR,
COUNTY RECORDER



12/11/2017 04:36 PM Fee: \$10.00


PAGE: 1 of 2

440406

NOTICE OF INTENTION TO HOLD MINING CLAIMS/SITES

When Recorded Return Document to:

Ed Huskinson
4804 Steinke Dr
Kingman, AZ 86409-1068



Check here if this is a change of address.
Telephone: 928 279-0111 cell
E-mail Address: huskye86401@gmail.com

I (We) intend to hold the claims(s) and/or site(s) listed below for the calendar year 2018, and I (We) have filed or will file a Notice of Intent to Hold in the county where the claim (s) is located.

Reason for filing a Notice of Intent to Hold instead of an assessment work filing (check one):


- Maintenance fee was paid to maintain claim(s) during this assessment year.
- Mill or tunnel sites.
- Claim(s) was located during the current assessment year.
- BLM has deferred assessment work (attach copy of decision granting deferment, or pending petition for deferment including date petition was filed.)

Line No.	AMC NUMBER	CLAIM/SITE NAME	COUNTY RECORDER DATA (If available)	TWP	RNG	SEC
1	440406	Pick and Shovel	MOHAVE County Fee # 2016053432	23N	17W	25
2						
3						
4						
5						
6						
7						
8						
9						
10						

Form: MCF110
Revised July 2014
Page 1 of 2

INTER
DEC 27 2017
RAM

NOTICE OF INTENTION TO HOLD MINING CLAIMS/SITES
page 2




- 1. State of Arizona, County of Mohave
- 2. I (Name) Ed Huskinson, Jr (President, Gemstoners
- 3. Reside at (Address) 480A Steinke Dr
City Kingman County Mohave State AZ zip 86409 being duly sworn, depose and say that I am a citizen of the United States, more than eighteen years of age, that all of the facts set forth in this notice, subject to the provisions and penalties of 18 U.S.C. 1001 pertaining to the filing of false, fictitious, or fraudulent statements with the United States, are true and correct according to the best of my knowledge, information and belief.
- 4. Owner's name and address (If not shown in Items 1-3 above). Mohave Co. Gemstoners
PO Box 3992, Kingman, AZ 86402
- 5. Dated: Nov 14, 2017 Signature: Ed Huskinson, Jr. President, Gemstoners

Bureau of Land Management
Arizona State Office
www.blm.gov/az

No. of Claims: _____ x \$10 = _____
Check No: _____ Init. <u>ME</u>
Receipt No.: <u>4045727</u>
For BLM Use Only

Ed Huskinson, Jr.
4804 Steinke Drive
Kingman, AZ 86409-1068



PLACE STICKER AT TOP OF ENVELOPE TO THE RIGHT
OF THE RETURN ADDRESS. FOLD AT DOTTED LINE
CERTIFIED MAIL
7016 0750 0000 0323 1201

KINGMAN, AZ 86401
DEC 13 17



U.S. POSTAGE
PAID
KINGMAN, AZ
86401
DEC 13 17
AMOUNT
\$7.29
R2304M114167-14


1000

85004

Department of the Interior / BLM
ONE NORTH CENTRAL Ave, Suite 800
Phoenix, AZ 85004-4427

BLM RECEIVED
2017 DEC 18 P 2:29
PHOENIX, ARIZONA

RETURN RECEIPT
REQUESTED



United States Department of the Interior
Bureau of Land Management
 DIV OF LANDS, MINRLS & ENERGY
 ONE N CENTRAL AVE
 PHOENIX, AZ 85004 -4427
 Phone: 602-417-9200

Receipt

No: 4045727

Transaction #: 4157042	
Date of Transaction: 12/19/2017	
CUSTOMER:	
ED HUSKINSON 4804 STEINKE DR KINGMAN, AZ 86409-1068 US	

LINE #	QTY	DESCRIPTION	REMARKS	UNIT PRICE	TOTAL
1	1.00	LOCATABLE MINERALS / MINING CLAIMS- NOT NEW-UNADJUD, ONE AUTH NO. ONLY / MINING CLAIM MONEY RECEIVED CASES: AMC440406/\$10.00	NOI 2017/1	- n/a -	10.00
TOTAL:					\$10.00

PAYMENT INFORMATION			
1	AMOUNT:	10.00	POSTMARKED: N/A
	TYPE:	CHECK	RECEIVED: 12/18/2017
	CHECK NO:	11282	
	NAME:	HUSKINSON, ED 4804 STEINKE DR KINGMAN AZ 86409-1068 US	

REMARKS

This receipt was generated by the automated BLM Collections and Billing System and is a paper representation of a portion of the official electronic record contained therein.

UNITED STATES
DEPARTMENT OF THE INTERIOR
BUREAU OF LAND MANAGEMENT
MAINTENANCE FEE WAIVER CERTIFICATION

580

[Handwritten signature]

AMC 440406

FORM APPROVED
OMB NO. 1004-0114
Expires: January 31, 2020

~~AMC 134544~~

SEE INSTRUCTIONS ON PAGE 2

- This small miner waiver is filed for the assessment year beginning on September 1, 2017 and ending on September 1, 2018
- The undersigned and all related parties owned ten or fewer mining claims, mill, or tunnel sites located and maintained on Federal lands in the United States of America on September 1, 2017.
- The undersigned have performed the assessment work required by law for each mining claim listed prior to filing this waiver and understand that by filing this form, the undersigned must file an affidavit of assessment work with the Bureau of Land Management (BLM) by the December 30th following the filing of this waiver.
- The undersigned understand that if the assessment work obligation has not yet come due under 30 U.S.C. 28 (for those claims in their first assessment year only), a notice of intent to hold reciting this condition must be recorded by the December 30th following the filing of this waiver.
- The undersigned understand that mill and tunnel sites may also be listed on this waiver and be waived from payment of the maintenance fee, and that a notice of intent to hold for these sites is required to be filed with the BLM by the December 30th following the filing of this waiver.
- The undersigned understand and acknowledge that pursuant to 43 U.S.C. 1212 and 18 U.S.C. 1001, the filing or recording of a false, fictitious, or fraudulent document with the BLM may result in a fine of up to \$250,000, a prison term not to exceed five years, or both.
- The mining claims, mill or tunnel sites for which this waiver from payment of the maintenance fees is requested are:

CLAIM OR SITE NAME	BLM RECORDATION SERIAL NUMBER
1. <u>Pick and Shovel</u> ✓	AMC # 434544 (closed) <u>AMC 440406 - NEW CURRENT NUM</u>
2.	
3.	
4.	
5.	
6.	
7.	
8.	
9.	
10.	

↓ informed the claimant on 10/13/17 PB

PHOENIX, ARIZONA
2017 AUG 29 A 8:32
RECEIVED
BLM AZ STATE OFFICE

The owner(s) (claimants) of the above mining claims and sites are:

Mohave County Gemstoners ✓
(Owner's Name - Please Print)
PO Box 3992
(Owner's Mailing Address)

Ed Lushburn, Jr., President
(Owner's Signature)
Kingman AZ 86402
(City) (State) (Zip Code)

(Owner's Name - Please Print)

(Owner's Signature)

(Owner's Mailing Address)

(City)

(State)

(Zip Code)

(Owner's Name - Please Print)

(Owner's Signature)

(Owner's Mailing Address)

(State)

(Zip Code)

(Owner's Name - Please Print)

(Owner's Signature)

(Owner's Mailing Address)

(City)

(State)

(Zip Code)

INTEREST
AC 913 & AC 483
OCT 13 2017
BY: PB

September 25, 2017

DISCREPANCY NOTED

MOHAVE COUNTY GEMSTONERS
PO BOX 3992
KINGMAN, AZ 86402-3992

Sir,

The following discrepancy was noted on the annual assessment document (2018 Waiver) you submitted.

The document you submitted included an AMC serial number for a closed mining claim, as noted on the enclosed copy of your document.

We cannot process any action on a closed mining claim therefore, please do not send in any documents for CLOSED claims.

Please include your AMC serial number on all correspondence. If additional information is required, please contact Pauline Brown at 602-417-9360.

Sincerely,



Pauline Brown
Land Law Examiner

Enclosure:
Copy of Waiver

OCT 13 2017 *Ed Huskinson called he wrote the wrong AMC # on the 2018 Waiver, requested that we correct it for him. Done!! ps He was thankful that the BLM sent out the Note + made the correction before his claim was closed. I mentioned to him that he will need to submit an NOI. ps*

**DEPARTMENT OF THE INTERIOR
BUREAU OF LAND MANAGEMENT
MINING CLAIMS**

Run Date/Time: 09/25/2017 03:08 PM

(LIVE) Serial Register Page

Page 1 of 1

01 05-10-1872;017STAT0091;30USC26,28,34
Case Type 384101: LODE CLAIM
Claim Name: PICK & SHOVEL
Commodity :
Case Disposition: CLOSED
Required Maintenance Fee: \$155.00

Total Acres
18.044

Serial Number
AMC434544
Lead File Number
AMC434544

Name & Address

Int Rel

MOHAVE COUNTY GEMSTONERS PO BOX 3992 KINGMAN, AZ 86402-3992 CLAIMANT

Mer Twp	Rng	Sec	Quadrant	District/Field Office	County
14	0230N	0170W	025 NW	KINGMAN FO	MOHAVE

Act Date	Code	Action	Action Remarks	Receipt Number
09/08/2015	403	LOCATION DATE		
10/30/2015	395	RECORDATION NOTICE RECD	1	3424368
10/30/2015	484	LOCATION YEAR / MAINTENANCE	2016;\$155	3424368
10/03/2016	480	EVID OF ASSMT FILED	2016	3672131
11/14/2016	393	DECISION/NOTICE ISSUED	NO 2017 FILING RE	
09/01/2016	631	CLAIM ABANDONED/FORFEITED	NO 2017 FILING RE	
02/29/2016	669	LAND STATUS CHECKED		
10/30/2015	501	ACCT ADV IN LEAD FILE	AMC434544;	
10/13/2015	404	COUNTY RECORDATION	2015045298;	

Line Nr Remarks

**NO WARRANTY IS MADE BY BLM
FOR USE OF THE DATA FOR
PURPOSES NOT INTENDED BY BLM**

**DEPARTMENT OF THE INTERIOR
BUREAU OF LAND MANAGEMENT
MINING CLAIMS**

Run Date/Time: 10/13/2017 12:55 PM

(LIVE) Serial Register Page

Page 1 of 1

01 05-10-1872;017STAT0091;30USC26,28,34

Total Acres
18.044

Serial Number
AMC440406
Lead File Number
AMC440406

Case Type 384101: LODE CLAIM

Claim Name: PICK & SHOVEL

Commodity :

Case Disposition: ACTIVE

Required Maintenance Fee: \$155.00

Name & Address	Int Rel
MOHAVE COUNTY GEMSTONERS PO BOX 3992 KINGMAN, AZ 86402-3992	CLAIMANT

Mer Twp Rng Sec	Quadrant	District/Field Office	County
14 0230N 0170W 025	NW	KINGMAN FO	MOHAVE

Act Date	Code	Action	Action Remarks	Receipt Number
11/23/2016	403	LOCATION DATE		
12/02/2016	395	RECORDATION NOTICE RECD	1	3715616
08/29/2017	483	SMALL MINER CERT FILED	2018 ✓	
12/02/2016	484	LOCATION YEAR / MAINTENANCE	2017;\$155	3715616
07/26/2017	669	LAND STATUS CHECKED		
12/02/2016	501	ACCT ADV IN LEAD FILE	AMC440406;	
11/23/2016	404	COUNTY RECORDATION	2016053432;	

NOE Required

Line Nr Remarks

NOTICE!!

These documents have been scanned!

Do not place un-scanned documents beneath this notice!

Do not remove this notice from this file!

GPO Jacket No. 560-102
Print Order 61540
Rise Business Services, LLC
Job=AZ15 5/1/2019



Box Number= AZ15013



Claim Begin-End: AMC440406-AMC440406

5 Miscellaneous



AZ15013-25

AMC440098-AMC440515

**NO
DOCUMENTS
FOUND**

NO DOCUMENTS FOUND
NO DOCUMENTS FOUND

NOTICE!!

These documents have been scanned!

Do not place un-scanned documents beneath this notice!

Do not remove this notice from this file!

GPO Jacket No. 560-102
Print Order 61540
Rise Business Services, LLC
Job=AZ15 5/1/2019



Box Number= AZ15013



Claim Begin-End: AMC440406-AMC440406

6 Location Notices-Amendments and Supporting Documents



AZ15013-25 AMC440098-AMC440515

MINING CLAIM STATUS REPORT

Data Entered: 12/8/16 RAM

MTP Checked By: 12/8/16 RAM
GEO Checked By: 12/8/16 RAM

LEAD SERIAL NUMBER: AMC 440406 thru AMC _____

NUMBER OF CLAIMS & TYPE:

1 LODE
____ PLACER
____ ASSOCIATION PLACER
____ MILL SITE
____ TUNNEL SITE

CHARGES:

Processing Fee @ \$20 = \$ 20.00
Location Fee @ \$37 = \$ 37.00
Maintenance Fee @ \$155 = \$ 155.00
Add'l Maint Fee for Assoc Placer = \$ _____
SUBTOTAL \$ 212.00
Other Fees \$ _____
Other Fees \$ _____
TOTAL \$ 212.00

TOTAL ACREAGE: N/A Per Claim
(Placer Only)

NUMBER OF LOCATORS: 1

DOCUMENTS RECEIVED VIA : Over-the-Counter [] Mail [] **TIMELY FILED:** Yes [] No []

LEGAL DESCRIPTION: T 23N R 17W SEC 25
T _____ R _____ SEC _____
T _____ R _____ SEC _____
T _____ R _____ SEC _____
T _____ R _____ SEC _____

BLM [] FOREST SERVICE [] _____ SUBJ TO PL 359: Yes [] No []
WILDERNESS AREA [] _____

SPLIT ESTATE: N/A [] SX [] PX [] OTHER [] _____
SRHA [] Was proper Notice filed if located on SHRA Land? Yes [] No []

RECONVEYED MINERALS ON BLM LAND REQUIRE OPENING ORDER FROM 1944 TO 1993:

Open to Entry On _____ N/A []

COMMENTS/STATUS: VOID [] PARTIALLY VOID [] PVT MINERALS [] WITHDRAWN LANDS []
OTHER [] _____

[] Claimant acknowledges that portions of the following claim(s) site(s) may be void or voidable.

Printed Name of Claimant _____ Signature of Claimant _____

*****FINAL ADJUDICATION*****

DATE 7/26/2017 INITIALS RAM

AMC 440406

Return to
Mohave County Gen Stoners
Po. Box 3992
Kingman, Az.86401

CONFORMED COPY 1.50
FEE # 2016053432
DATE 11-23-16
BOOK n/a
PAGES 1A

Notice of Lode Mining Claim Location

Locators:

Mohave County Gem Stoners
Po. Box 3992
Kingman, Az. 86401

Claim Name: Pick & Shovel

Date of location: 11/23/16

RECEIVED
FLM AD & SURF OFFICE
2016 DEC -2 P 3:29
PHOENIX, ARIZONA


The Lode Mining Claim is 1310 feet long and 600 feet wide. The location monument is 150 feet from the West End Center and 1160 from the East End Center.

The claim trends generally from the West to the East.

The Location Monument is in the NW¼, SW¼, NW¼ of Section 25, Township 23N, Range 17W, Gila and Salt River Meridian. The LM is also 151' E then 3,491' N from the South West corner of Section 25, Township 23N, Range 17W.

<u>Location</u>	<u>Markings</u>	<u>Az. State plane grid (West NAD83)</u>
No.1: NW Corner	Metal tag on post	1,585,051.5 Feet N 608,321.6 Feet E
No.2: SW Corner	Metal tag on post	1,584,452.5 Feet N 608,319.7 Feet E
No.3: SE Corner	Metal tag on post	1,584,448.4 Feet N 609,633.4 Feet E
No.4: NE Corner	Metal tag on post	1,585,047.4 Feet N 609,635.3 Feet E

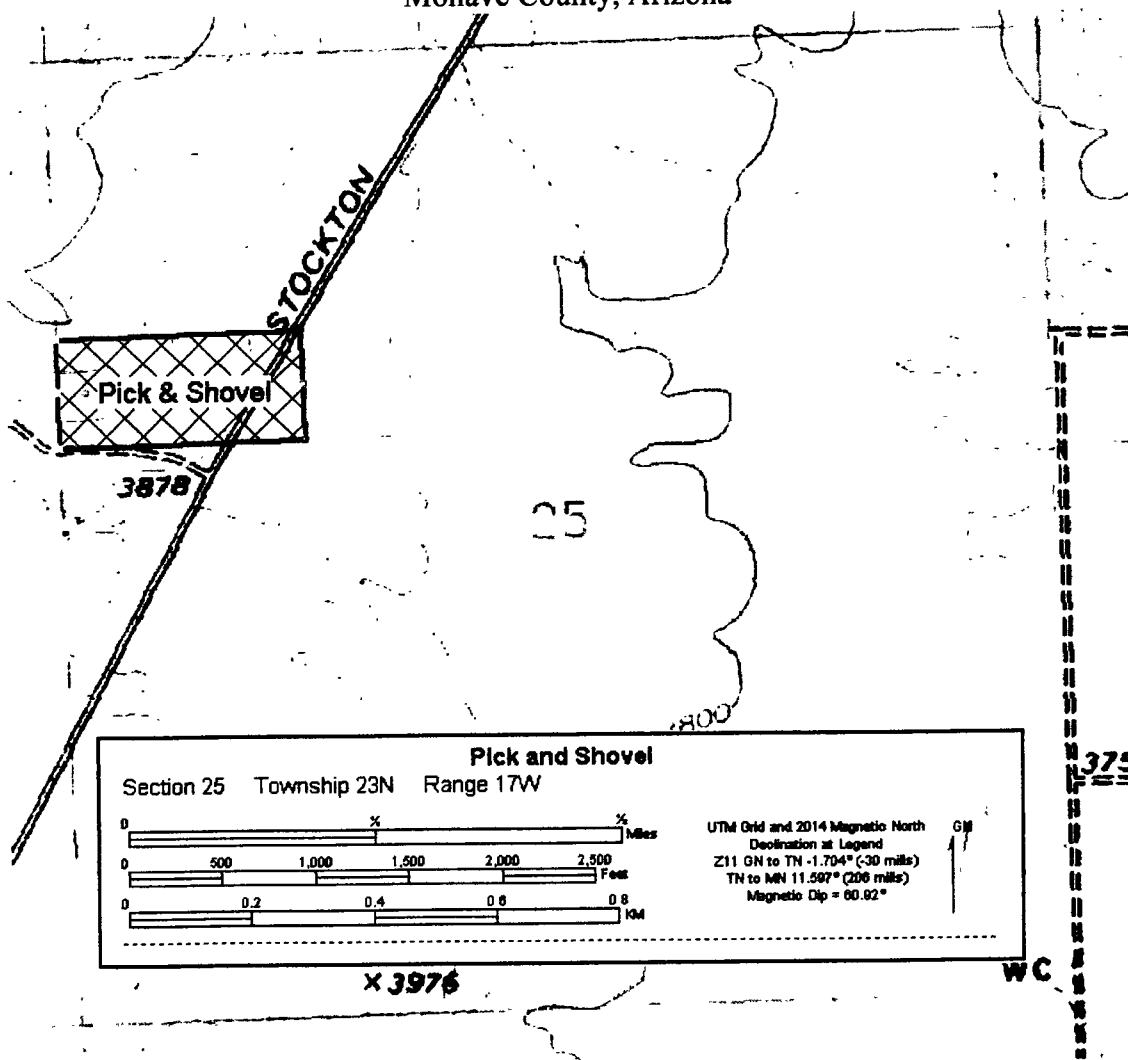
Location monument is a 2" x 2" x 5 foot wooden post. Corner and end center monuments are the same.

Signature 
ED Huskinson Jr. , Agent for the locator

ATC140106

Map of Pick & Shovel Lode Claim

Section 25, T23N, R17W
 Cerbat Mining District
 Mohave County, Arizona



The Claim is delineated thusly: From the NW corner, 600 feet at approximately 180° to the SW corner, then 1310 feet at approximately 90° to the SE Corner, then 600 feet at approximately 0° to the NE corner, then 1310 feet at approximately 270° to the point of beginning.

AMC 110406

RECEIVED
 PHOENIX, ARIZONA
 2015 DEC -2 P 3:29

Input Parameters for Geographic Report with Land

System Id = CR

Admin State = AZ

Geo State =

Casetype Begins With

Case Disp Txt = AUTHORIZED, CANCELLED, EXPIRED, PENDING, REJECTED, RELINQUISHED, WITHDRAWN

Mer Twp Rng =

Section =

Mtrs = 14 0230N 0170W 025, 14 0230N 0170W 999

Commodity =

Commodity Txt =

Pending Org =

Pend Org Decode =

Total Rows Returned: 3

RUN TIME: 10:22 AM

UNITED STATES DEPARTMENT OF INTERIOR
BUREAU OF LAND MANAGEMENT
GEOGRAPHIC REPORT WITH LAND
Sorted by Serial Number

RUN DATE: 12/08/2016
Page 1 of 1

Adm State: AZ

Serial Number: AZA 020910
Total Case Acres: 226.100

<u>Casetype</u>	<u>Case Disp</u>	14	0230N	0170W	<u>Sect</u>	<u>Sur Typ</u>	<u>Sur Num</u>	<u>Suff</u>	<u>Subdivision</u>	<u>Act Pend</u>
281001	AUTHORIZED				025	ALIQ			SWNW;	

Serial Number: AZA 024290
Total Case Acres: 2.530

<u>Casetype</u>	<u>Case Disp</u>	14	0230N	0170W	<u>Sect</u>	<u>Sur Typ</u>	<u>Sur Num</u>	<u>Suff</u>	<u>Subdivision</u>	<u>Act Pend</u>
285003	AUTHORIZED				025	ALIQ			W2NW;	

Serial Number: AZA 028758
Total Case Acres: 1.000

<u>Casetype</u>	<u>Case Disp</u>	14	0230N	0170W	<u>Sect</u>	<u>Sur Typ</u>	<u>Sur Num</u>	<u>Suff</u>	<u>Subdivision</u>	<u>Act Pend</u>
286200	AUTHORIZED				025	ALIQ			SWNW;	

Ed Huskinson, Jr.
4804 Steinke Drive
Kingman, AZ 86401



1000

85004

U.S. POSTAGE
PAID
KINGMAN, AZ
86401
NOV 28, 16
AMOUNT
\$7.15
R2304M113658-17

Rod Ebert
Dept. of Interior / BLM
One North Central Avenue, Suite 800
Phoenix, AZ 85004-4427

PHOENIX, ARIZONA

2016 DEC -2 P 3:28

RECEIVED
BLM AZ STATE OFFICE

RETURN RECEIPT
REQUESTED

